

TOWN OF PALM BEACH FUTURE ROAD, BICYCLE & PEDESTRIAN NETWORK MAP 2027
Planning, Zoning & Building Department

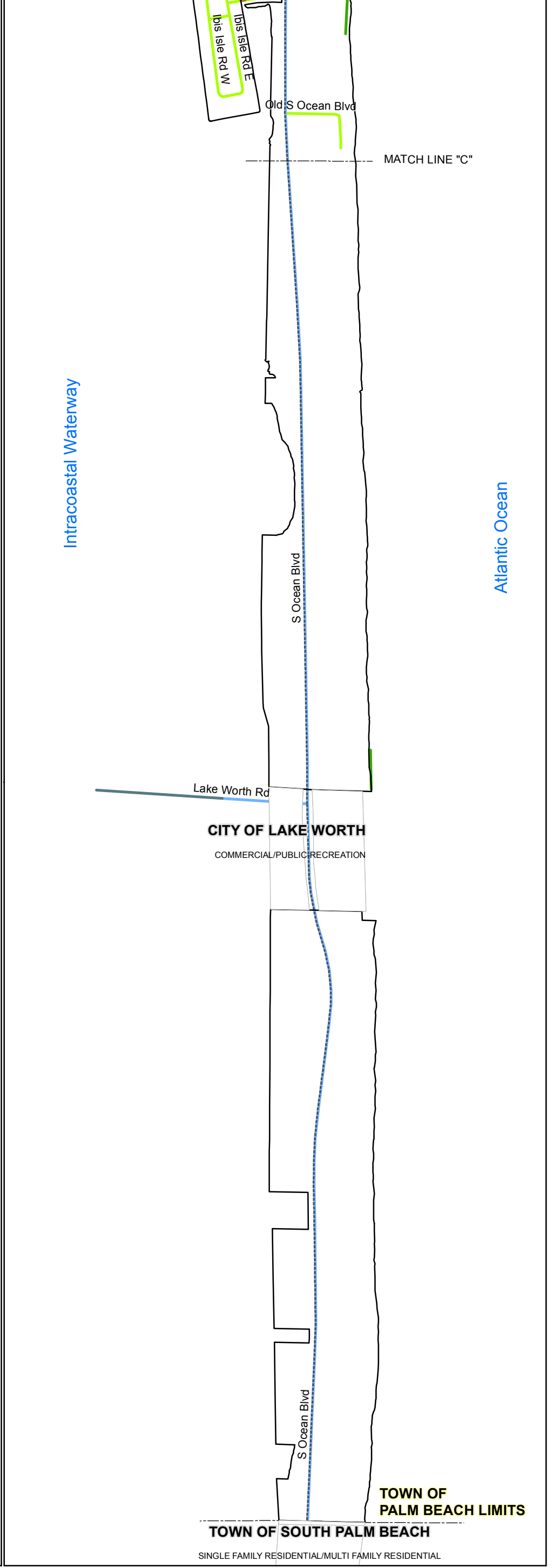
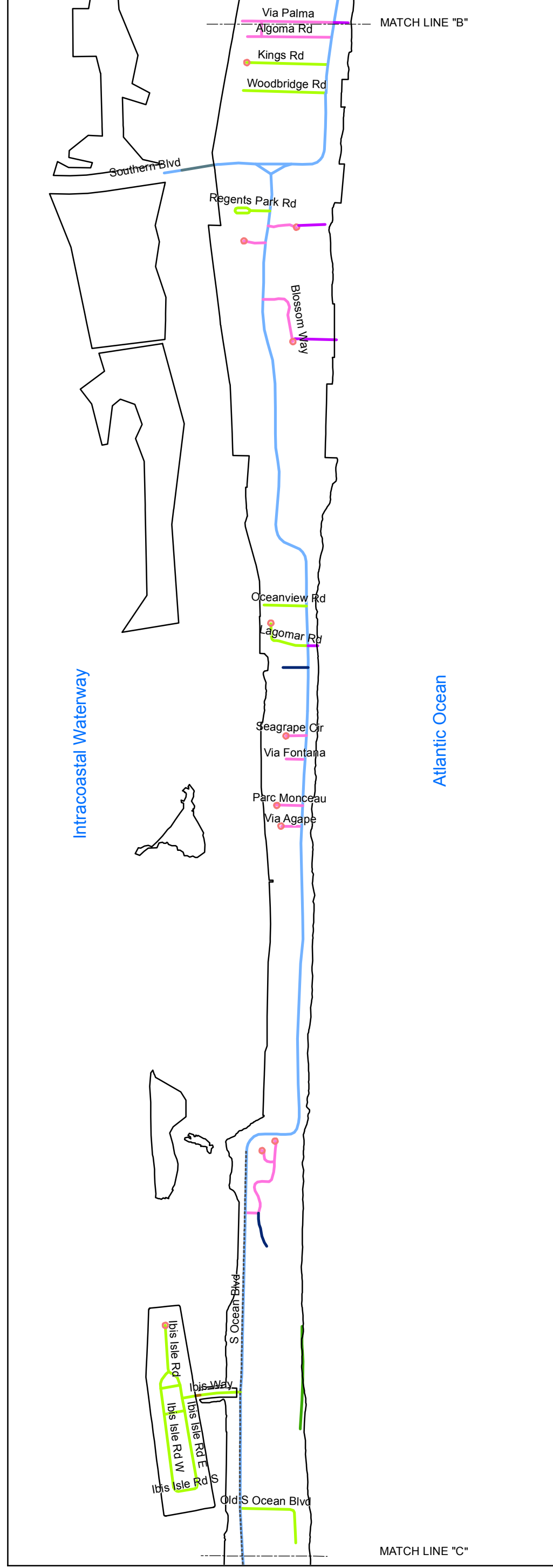
- | | | | |
|----------------------|-----------------|--------------|-----------------------|
| BEACH ACCESS PRIVATE | PRIVATE BRIDGE | STATE BRIDGE | TOPB ROAD |
| BEACH ACCESS PUBLIC | PRIVATE DRIVE | STATE ROAD | TOWN BRIDGE |
| CUL-DE-SAC | PRIVATE PATHWAY | TOPB ALLEY | TOPB BIKE/PED PATHWAY |
| PRIVATE ALLEY | PRIVATE ROAD | TOPB DOCK | |



Map Created: July 28, 2017
 Town of Palm Beach
 Information Technologies GIS Department
 Planning, Zoning & Building Department
 (561) 838-5430
 Email: pzb@townofpalmbeach.com
 Website: palmbeach.govoffice.com




MAP II - 1



TOWN OF PALM BEACH FUTURE ROAD, BICYCLE & PEDESTRIAN NETWORK MAP 2027
Planning, Zoning & Building Department

- | | | | |
|----------------------|-----------------|--------------|-----------------------|
| BEACH ACCESS PRIVATE | PRIVATE BRIDGE | STATE BRIDGE | TOPB ROAD |
| BEACH ACCESS PUBLIC | PRIVATE DRIVE | STATE ROAD | TOWN BRIDGE |
| CUL-DE-SAC | PRIVATE PATHWAY | TOPB ALLEY | TOPB BIKE/PED PATHWAY |
| PRIVATE ALLEY | PRIVATE ROAD | TOPB DOCK | |



Map Created: July 28, 2017
 Town of Palm Beach
 Information Technologies GIS Department
 Planning, Zoning & Building Department
 (561)838-5430
 Email: pzb@townofpalmbeach.com
 Website: palmbeach.govoffice.com



MAP II - 1